



Brides-Les-Bains, Land of cycling

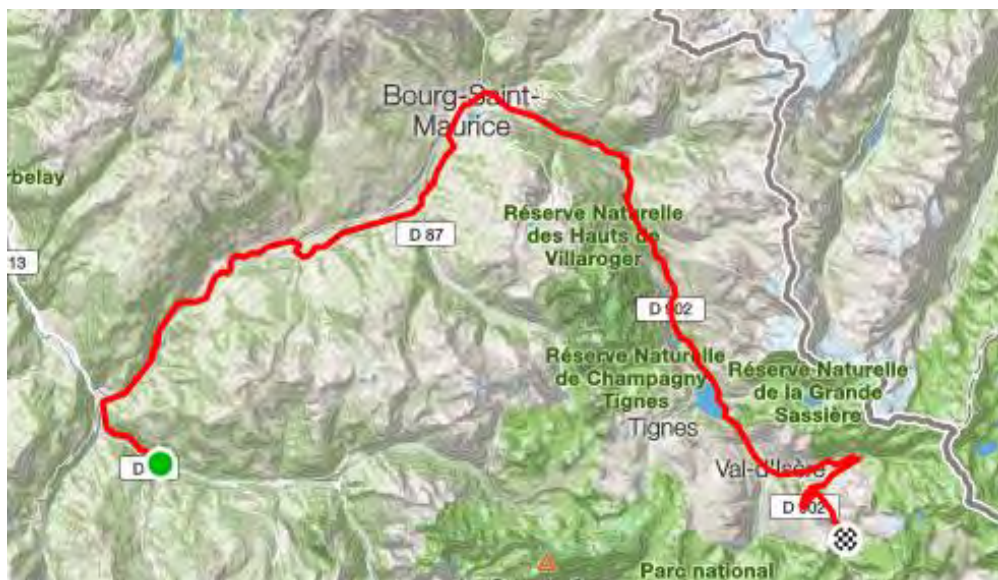
COL DE L'ISERAN



PRESENTATION

The legendary mountain pass of the "Iseran" culminates at 2770 m altitude and connects the Tarentaise to the Maurienne valley. Perched here where vegetation is scarce, its roads have seen the Tour de France 5 times. History is written here between hopes and disappointments, but still in pain: from Bobet's tears to Chiappucci's smile. Your turn to tame its devilish slopes...

« Since the road was finished in 1937, it's the highest road pass in the French Alps »



ALTIMETRIC DATA:

Stage
Distance - 84km
Gain - 3386m D+

ALTIMETRIC DATA:

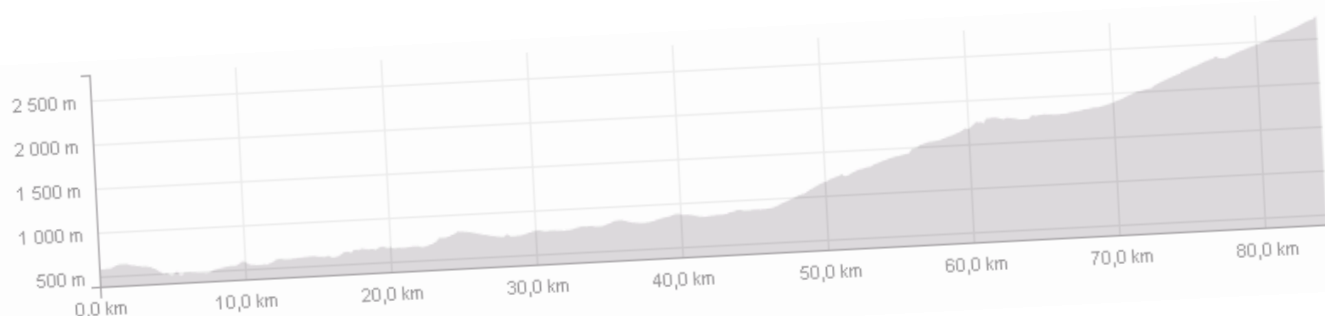
Pass
Distance - 48km
Gain - 1955m D+
% Average - 4,07%
% Max. - 6,9%

ITINERARY

Departure from Brides-les-Bains. Join Moûtiers, ideally by the Frasses. At the main roundabout, head towards Bourg Saint Maurice via the N90 (You can leave the main road to follow the greenway between Aime and Bourg-Saint-Maurice). From Bourg-Saint-Maurice take direction Val D'ISERE on the D1090 and then D902 going through Seez and Sainte-Foy-Tarentaise. After Val d'Isère, continue on the same road to the pass.

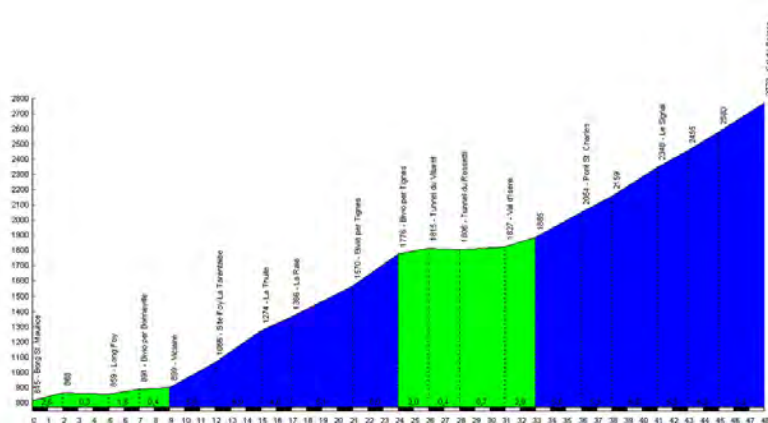
>>> Check out the route on STRAVA : strava.com/routes/8008800

STAGE PROFILE



PASS PROFILE

Via Bourg-Saint-Maurice



For more information:

Contact the Tourist Office – +33 (0) 4 79 55 20 64

Website – www.brides-les-bains.com





Brides-Les-Bains, Land of cycling

COL DE LA MADELEINE



PRESENTATION

Climb one of the most beautiful passes in Savoy via the Tarentaise slope (via Feissons s/ Isère). 24.5 kilometers of ascent to the summit of this legendary mountain pass located at 2000 meters of altitude! Climbed for the first time in 1969 by the Tour de France, it will be for you the opportunity to ride in the footsteps of Gandarias, Danguillaume, Van Impe, Delgado, Ulrich or Virenque who all took the lead during this section of the tour.

« Legendary pass, climbed 25 times by the Tour de France »



ALTIMETRIC DATA:

Stage

Distance - 40km
Gain - 1908mD+

ALTIMETRIC DATA:

Pass

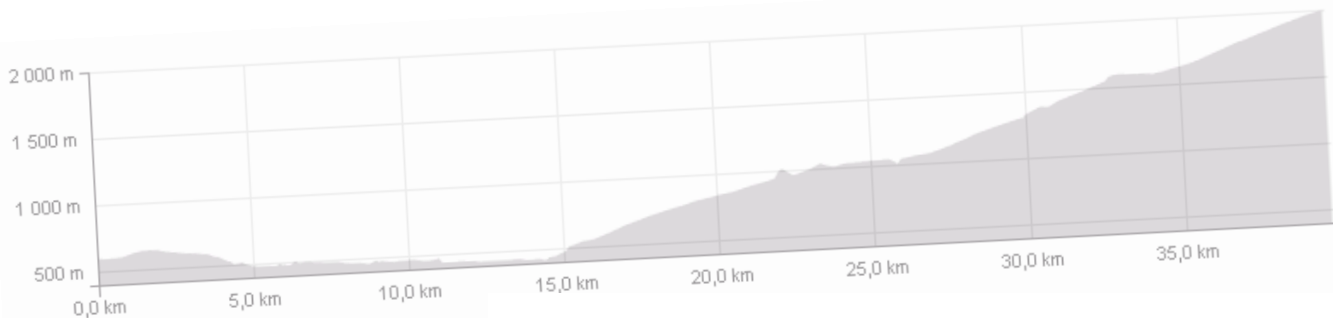
Distance - 24,50km
Gain - 1543mD+
% Average - 6,3%
% Max. - 12%

ITINERARY

Departure from Brides-les-Bains. Join Moûtiers, ideally by the "Frasses" . " At the roundabout carry on straight through towards Moûtiers, cross the Isère river and take the first left on the Faubourg de la Madeleine (pedestrian road). Continue on going straight through the next two roundabouts and straight to Aigueblanche. In the village, turn left on D94 towards Valmorel/Saint Oyen/Don. At the first roundabout take the first exit onto D97A. Follow this straight through the next two roundabouts. Continue on the same road until a new roundabout, take the first exit (straight through) and follow signs for Notre-Dame-De-Briançon/Albertville. Further along, at the Notre-Dame-De-Briançon train station, turn left following the signs 'Col de La Madeleine'. Continue to the pass.

>>> Check out the route on STRAVA : strava.com/routes/8256864

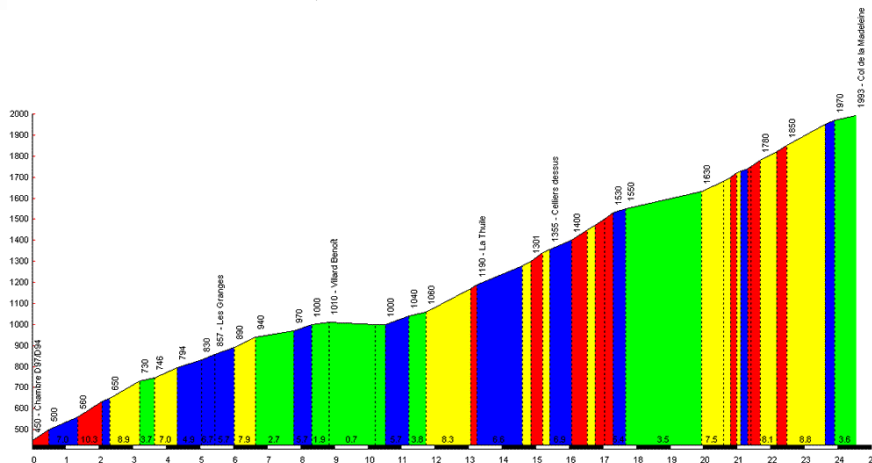
STAGE PROFILE



Col de la Madeleine, D 97 - D 94

PASS PROFILE

Via Feissons s/ Isère



For more information:

Contact the Tourist Office – +33 (0) 4 79 55 20 64

Website – www.brides-les-bains.com





Brides-Les-Bains, Land of cycling

MONTEE DE COURCHEVEL



PRESENTATION

At the start of Brides-les-Bains, ascension into the Courchevel Altiport is an unusual way to discover this international resort. Distance markers line the road so that climbers may time themselves. A nice climb through pine forests and the icing on the cake is being greeted at the summit with an amazing view of the Mont Blanc.

*« A climb from Brides-Les-Bains,
up to Courchevel-Altiport,
facing the Mont-Blanc »*



ALTIMETRIC DATA:

Pass & Stage

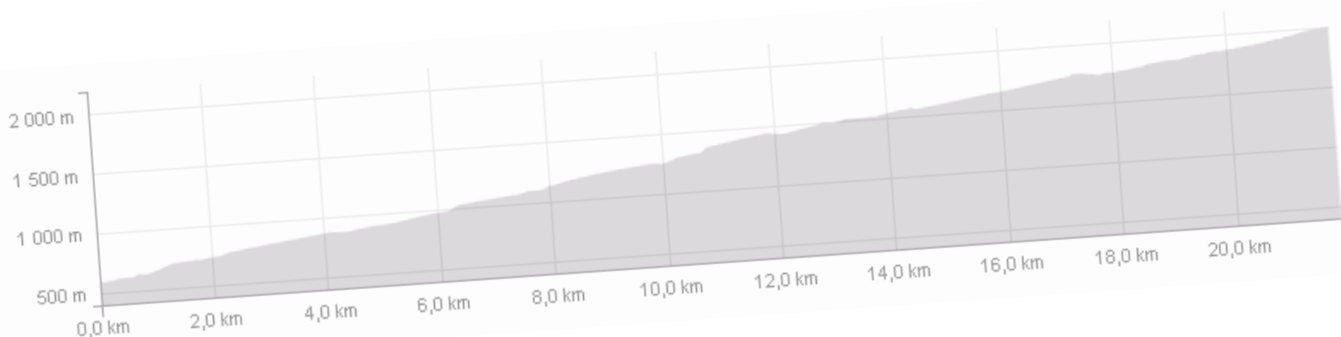
Distance - 21,80km
Gain - 1531mD+

ITINERARY

From Brides-les-Bains, leave the town in the direction of Bozel, passing through Vignotan and La Perrière. At the roundabout just after the Garage, take the first exit direction towards "Saint Bon / La Tania/Courchevel". Follow the road to Courchevel 1850 through St. Bon, Le Praz, and Courchevel, Moriond. Once in Courchevel 1850, take a left before the Croisette parking and continue up the road to the Altiport.

>>> Check out the route on STRAVA : strava.com/routes/8371899

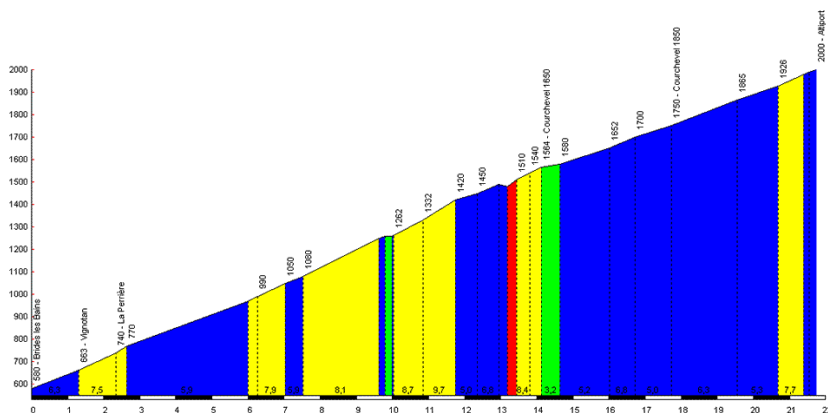
STAGE PROFILE



Courchevel, Brides les Bains

PASS PROFILE

Via Brides-les-Bains



For more information:

Contact the Tourist Office – +33 (0) 4 79 55 20 64

Website – www.brides-les-bains.com





Brides-Les-Bains, Land of cycling

CORMET DE ROSELEND



PRESENTATION

The Cormet de Roselend culminates at 1968 meters. Located along a historical alpine road « The Great Alp Route », this is one of the most beautiful Alpine passes (cormet means mountain pass in the local Beaufort dialect). You can, in good weather, enjoy a wonderful view on the Lake of Roselend (western slope) and its turquoise waters.

« The Cormet de Roselend, a tour through Tarentaise & Beaufortain »



ALTIMETRIC DATA:

Stage
Distance - 125km
Gain - 3124mD+

ALTIMETRIC DATA:

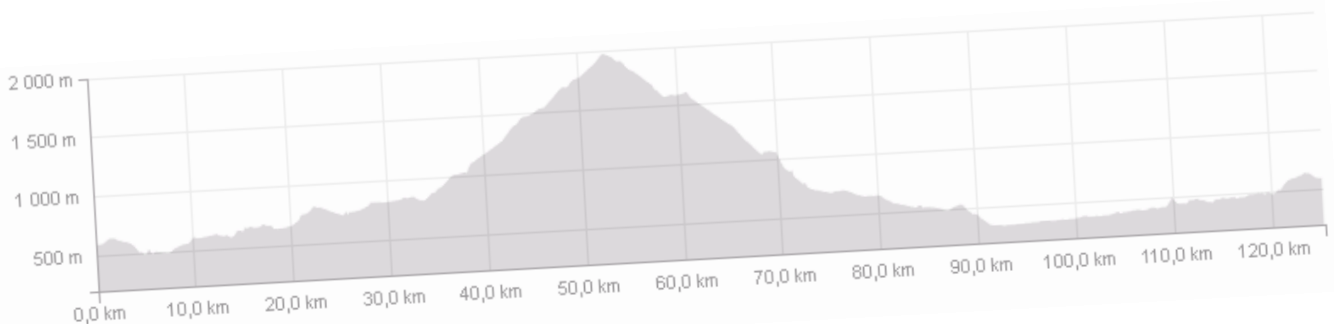
Pass
Distance - 19,30km
Gain - 1154mD+
% Average - 5,98%
% Max. - 8,9%

ITINERARY

Departure from Brides-les-Bains. Join Moûtiers, ideally by the Frasses. At the main roundabout, head towards Bourg Saint Maurice via the N90 (You can leave the main road to follow the greenway between Aime and Bourg-St-Maurice). From Bourg-St-Maurice take the road towards the pass (D902). You will cross the pass and then towards Lake Roselend. Continue towards Albertville passing through Beaufort (D925). From Albertville come back up to Moûtiers via Tours-en-Savoie, Bathie, Cevins, Feissons s/ Isère then Aigueblanche (D990 and then D66 right before Cevins). Once you arrive in Moûtiers, return via the same road as you left by.

>>> Check out the route on STRAVA : strava.com/routes/8011161

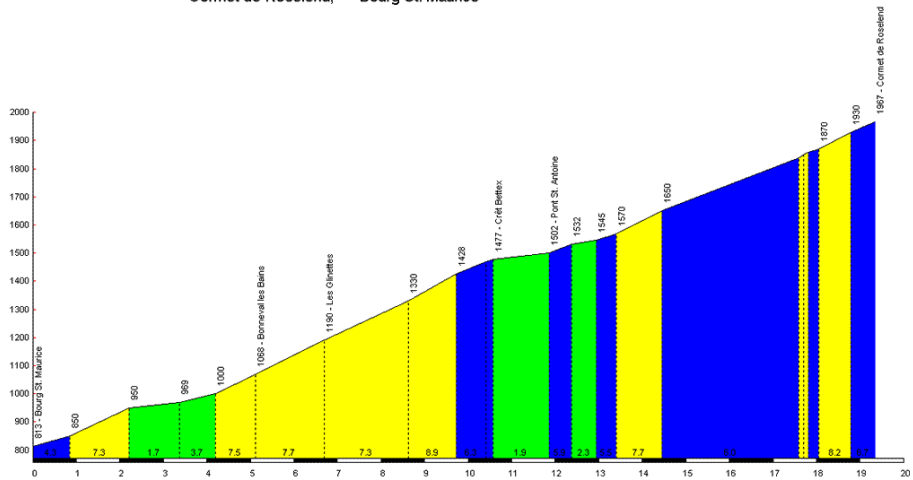
STAGE PROFILE



Cornet de Roselend, Bourg St. Maurice

PASS PROFILE

Via Bourg-Saint-Maurice



For more information:

Contact the Tourist Office – +33 (0) 4 79 55 20 64
Website – www.brides-les-bains.com

